

A1 in Northumberland: Morpeth to Ellingham

Scheme Number: TR010041

6.5 Environmental Statement – Figure 9.2 Ecological Mitigation Plan (Public)

Part A

APFP Regulation 5(2)(a)

Planning Act 2008

Infrastructure Planning (Applications: Prescribed
Forms and Procedure) Regulations 2009

June 2020

Infrastructure Planning

Planning Act 2008

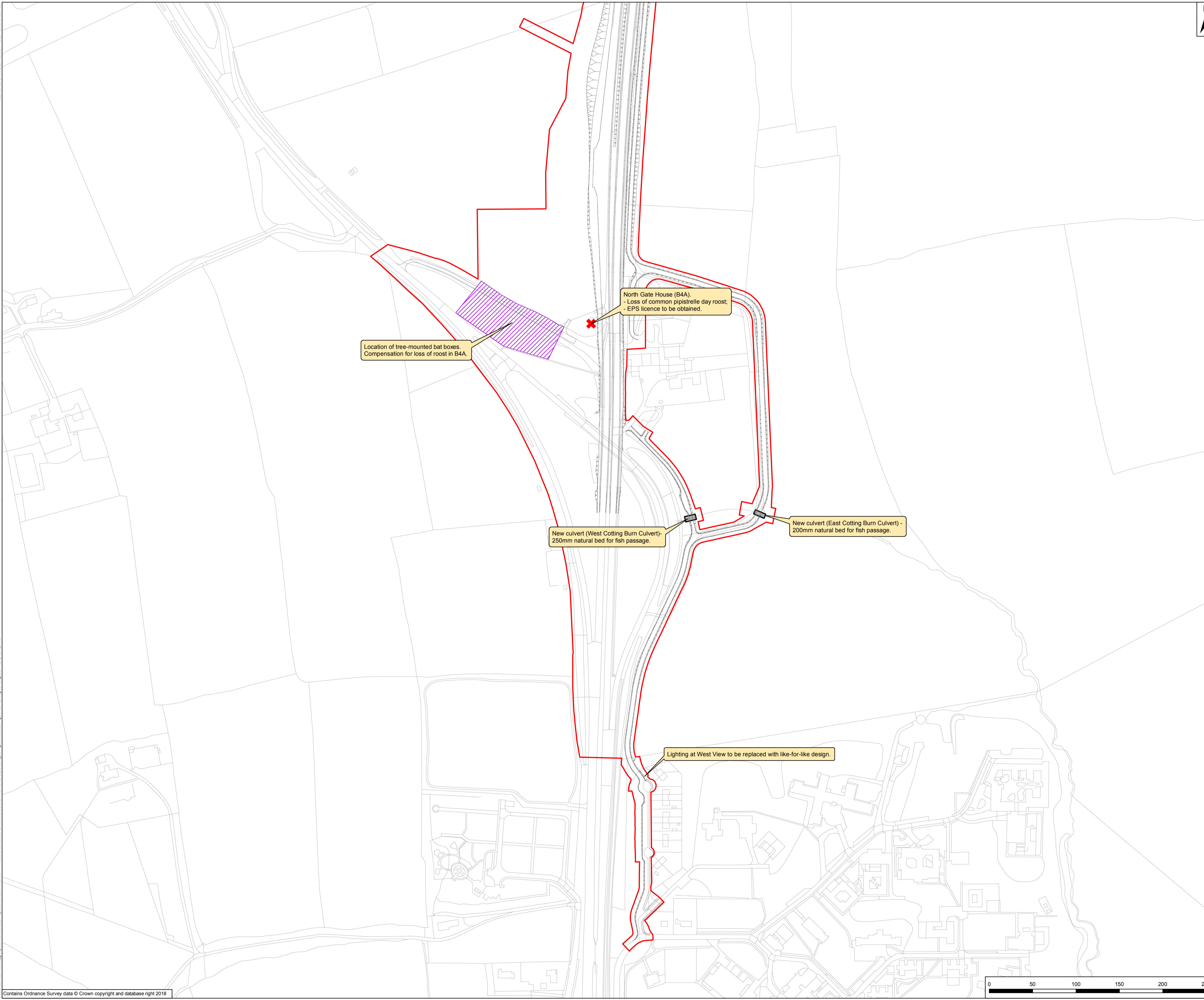
**The Infrastructure Planning
(Applications: Prescribed Forms and
Procedure) Regulations 2009**

**The A1 in Northumberland: Morpeth to Ellingham
Development Consent Order 20[xx]**

Environmental Statement - Figures

Regulation Reference:	APFP Regulation 5(2)(a)
Planning Inspectorate Scheme Reference	TR010041
Application Document Reference	TR010041/APP/6.5
Author:	A1 in Northumberland: Morpeth to Ellingham Project Team, Highways England

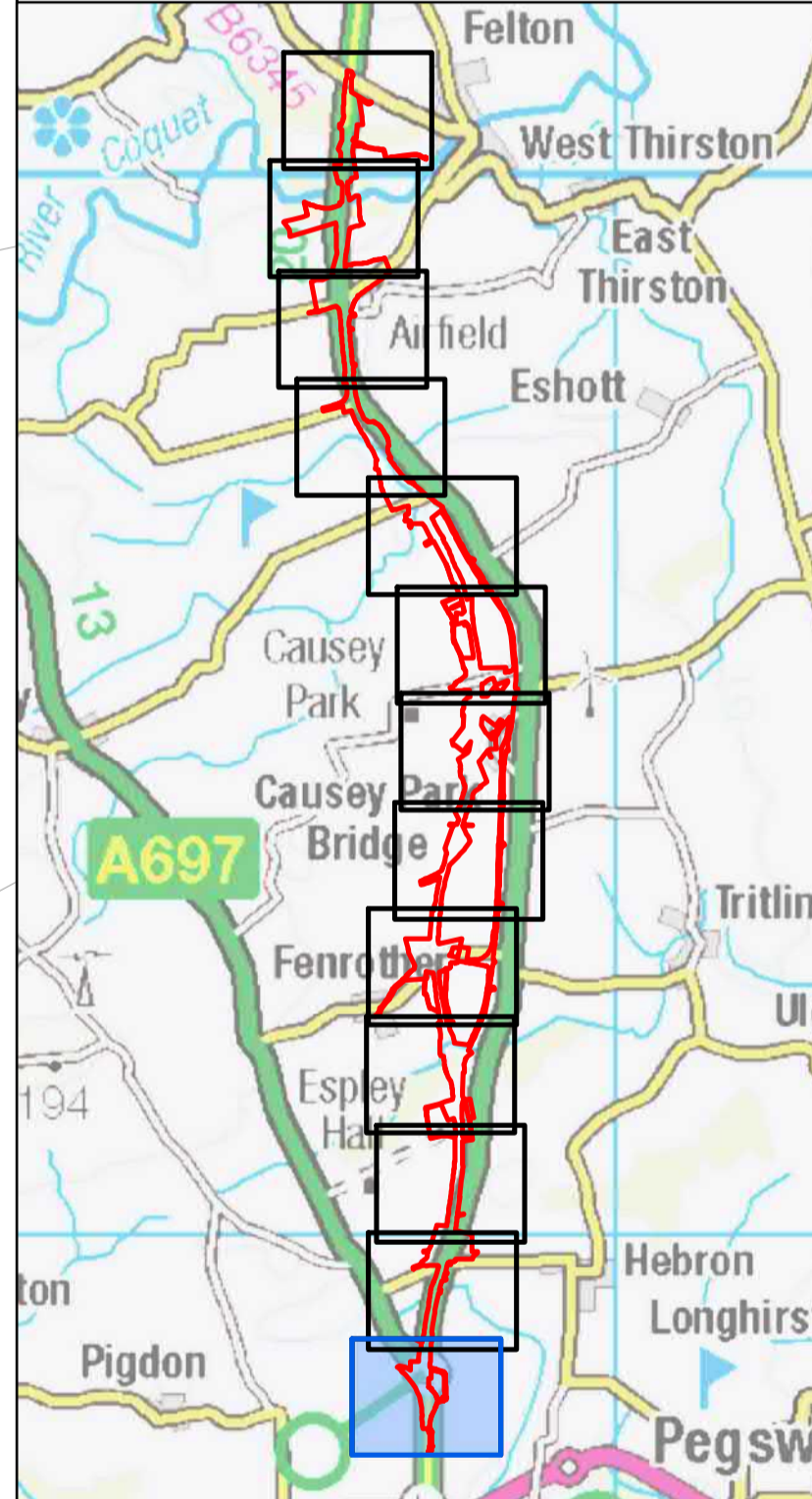
Version	Date	Status of Version
Rev 0	June 2020	Application Issue



Key

- Order Limits
- Areas Excluded from Order Limits
- Scheme Layout
- Compensation Area
- Trees Being Surveyed for Roosting Bats
- Bunding
- Structure
- Proposed Area for GCN Creation
- Proposed Area for Bat Box Installation
- Existing Pond
- Detention Basin
- Maintenance Easement
- Badger Exclusion Fencing
- Indicative Location of GCN Exclusion Fencing
- New Channel
- ✗ Ecological Feature

Information in relation to badger has been redacted from this figure.



PD4	June 2020	Fourth Issue	GH	JF	KS
P03	18/09/19	Third Issue	GH	JF	KS
P02	05/07/19	Second Issue	GH	JF	KS
P01	01/04/19	First Issue	GH	JF	KS
Rev	Date	Description	By	CHKD	Apprd




Client: A1 in Northumberland: Morpeth to Ellingham

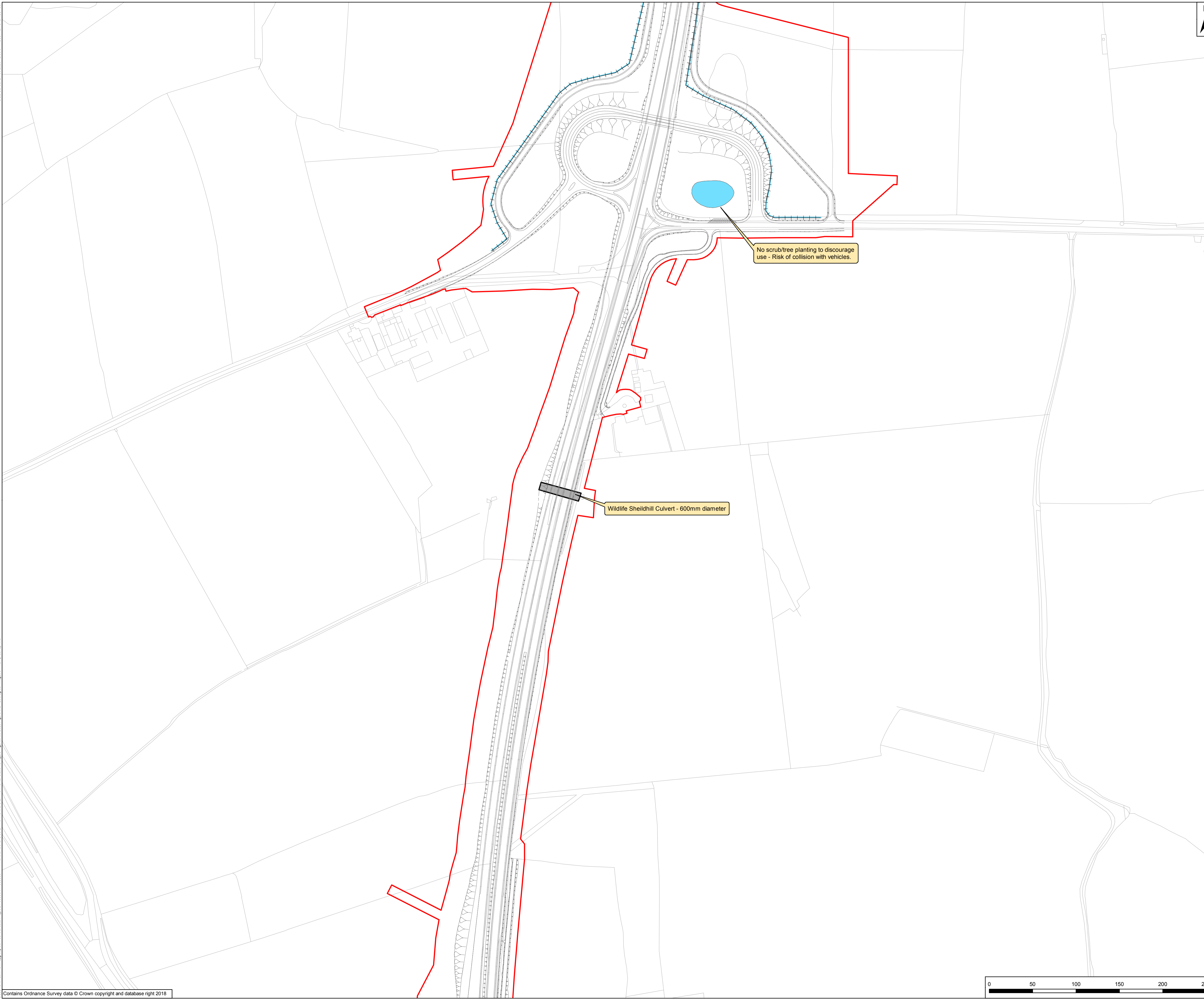
Project Title: A1 in Northumberland: Morpeth to Ellingham
 Drawing Title: Figure 9.2 Ecological Mitigation Plan
 Page 1 of 13

Scale	1:2,000	Drawn	GH	Checked	JF	Approved	KS	Authorised	DM
Original Size	A1	Date	01/04/19	Date	01/04/19	Date	01/04/19	Date	01/04/19

Drawing Status: For information
 Suitability: S1

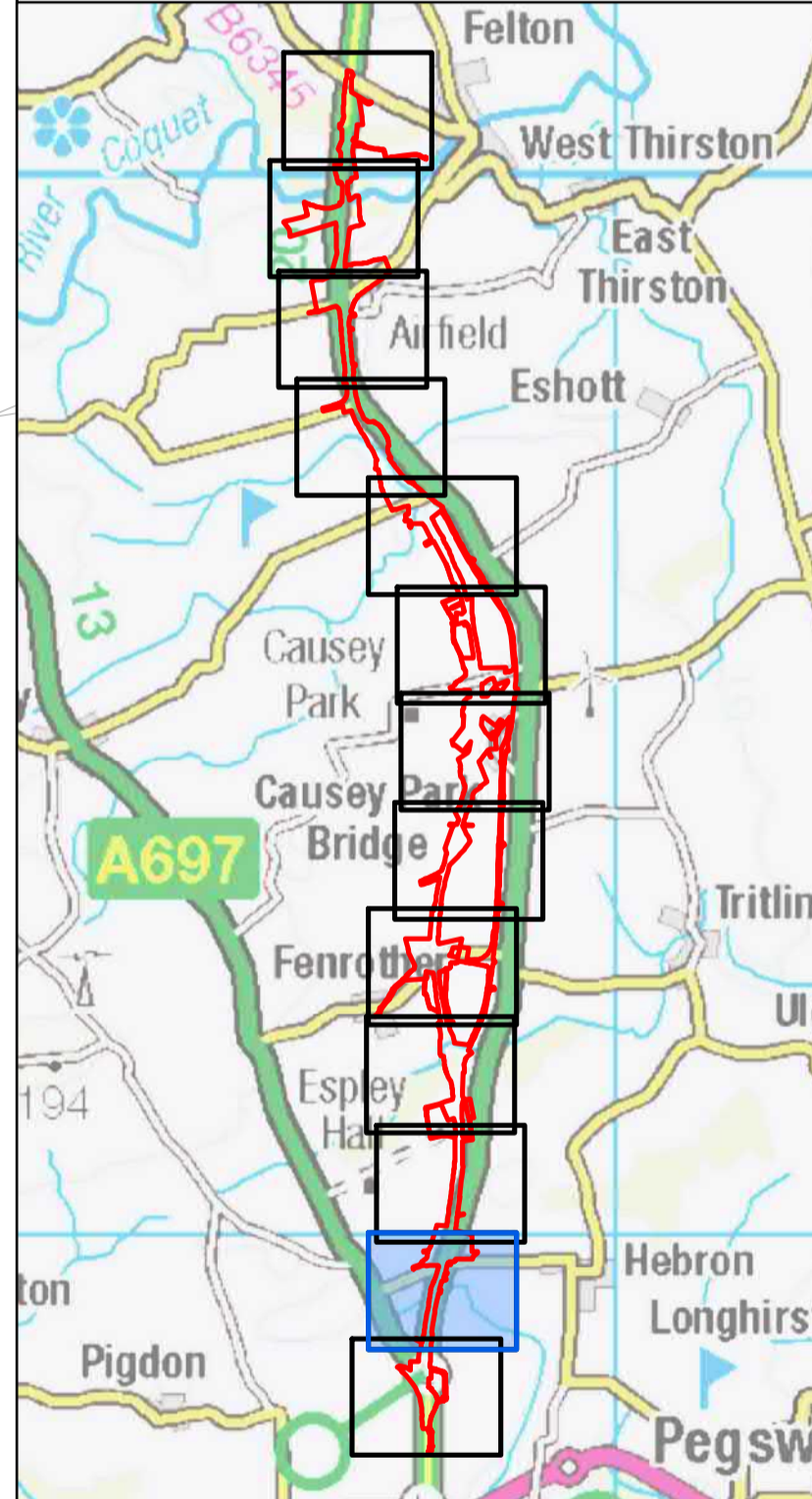
Drawing Number	HE551459	Originator	WSP	Volume	6.5	Project Ref. No.	70044136
M2F	RP	LE	1942			Revision	P04
Location	Type	Role	Number				





- Key**
- Order Limits
 - Areas Excluded from Order Limits
 - Scheme Layout
 - Compensation Area
 - Trees Being Surveyed for Roosting Bats
 - Bunding
 - Structure
 - Proposed Area for GCN Creation
 - Proposed Area for Bat Box Installation
 - Existing Pond
 - Detention Basin
 - Maintenance Easement
 - Badger Exclusion Fencing
 - Indicative Location of GCN Exclusion Fencing
 - New Channel
 - ✖ Ecological Feature

Information in relation to badger has been redacted from this figure.




PD4	June 2020	Fourth Issue	GH	JF	KS
P03	18/09/19	Third Issue	GH	JF	KS
P02	05/07/19	Second Issue	GH	JF	KS
P01	01/04/19	First Issue	GH	JF	KS
Rev	Date	Description	By	CHKD	Apprd

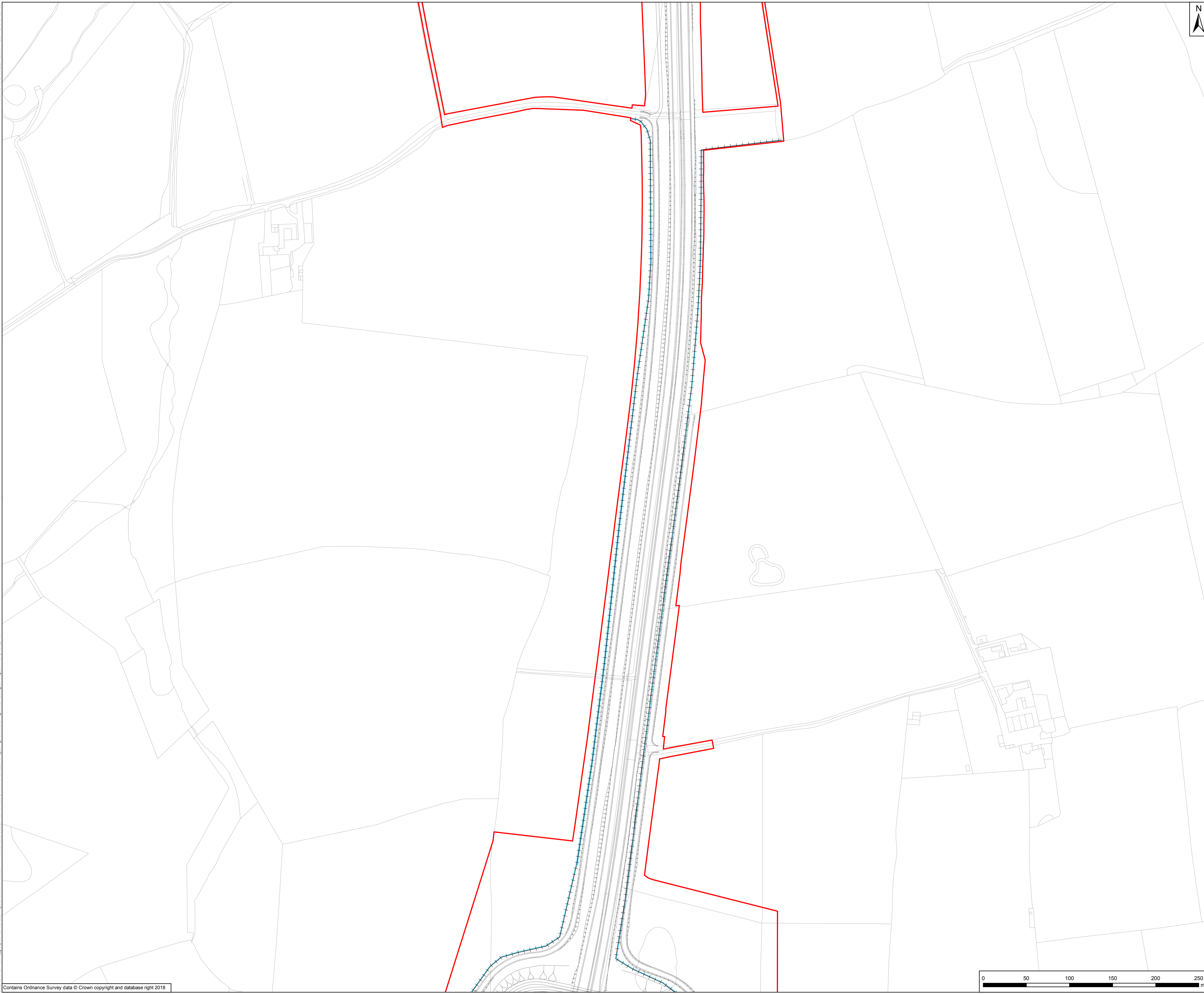


Client: A1 in Northumberland: Morpeth to Ellingham

Drawing Title: Figure 9.2 Ecological Mitigation Plan Page 2 of 13

Scale	1:2,000	Drawn	GH	Checked	JF	Approved	KS	Authorised	DM	
Original Size	A1	Date	01/04/19	Date	01/04/19	Date	01/04/19	Date	01/04/19	
Drawing Status	For Information								Suitability	S1
Drawing Number	HE551459	Project	WSP	Volume	6.5	Project Ref. No.	70044136			
M2F	RP	LE	1942	Number	P04	Revision				
Location	Type	Role	Number							

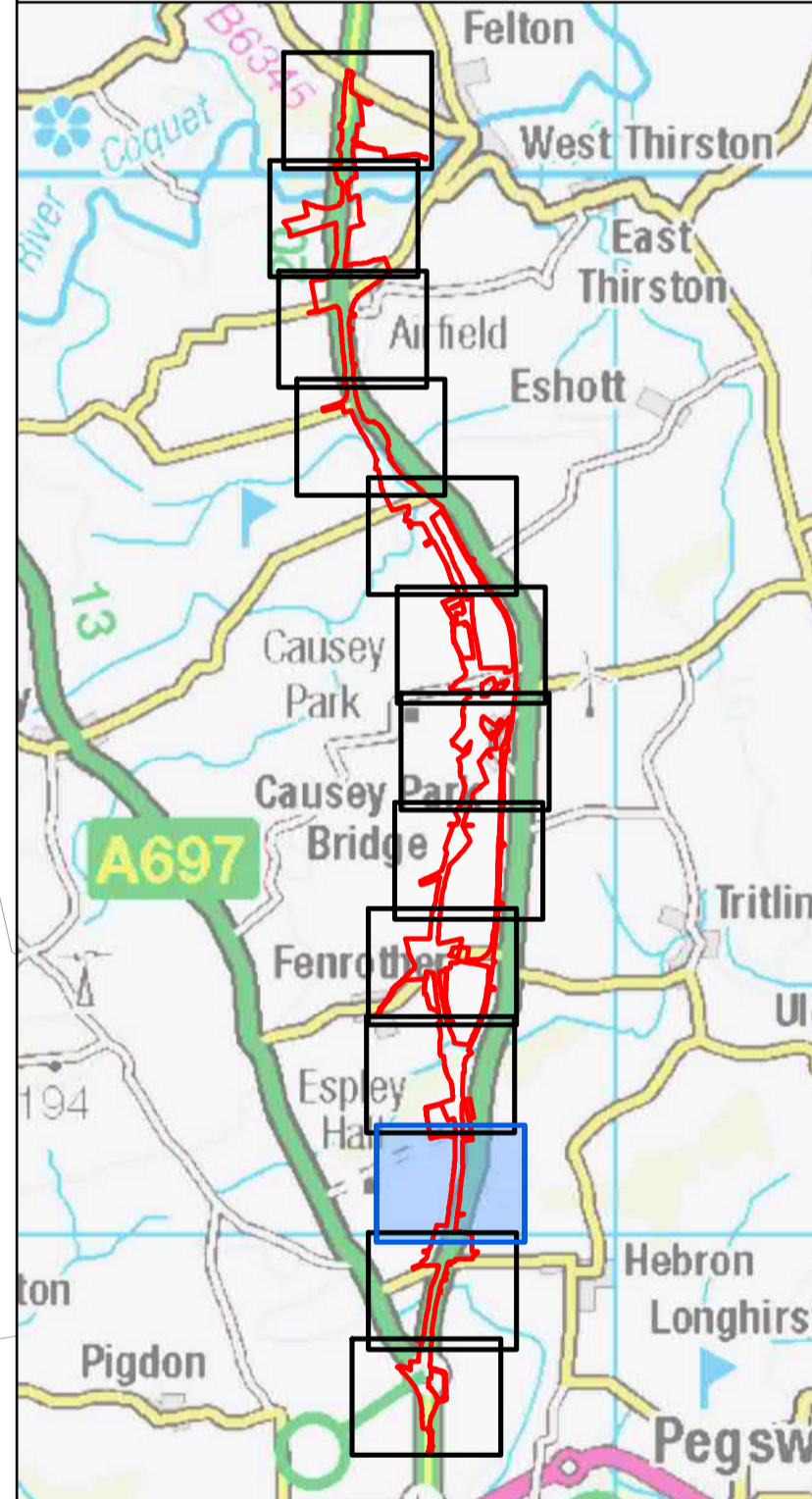




Key

- Order Limits
- Areas Excluded from Order Limits
- Scheme Layout
- Compensation Area
- Trees Being Surveyed for Roosting Bats
- Bunding
- Structure
- Proposed Area for GCN Creation
- Proposed Area for Bat Box Installation
- Existing Pond
- Detention Basin
- Maintenance Easement
- Badger Exclusion Fencing
- Indicative Location of GCN Exclusion Fencing
- New Channel
- ✖ Ecological Feature

Information in relation to badger has been redacted from this figure.



Rev	Date	Description	By	CHKD	Apprd
P04	June 2020	Fourth Issue	GH	JF	KS
P03	18/09/19	Third Issue	GH	JF	KS
P02	05/07/19	Second Issue	GH	JF	KS
P01	01/04/19	First Issue	GH	JF	KS


Client

Project Title: A1 in Northumberland: Morpeth to Ellingham

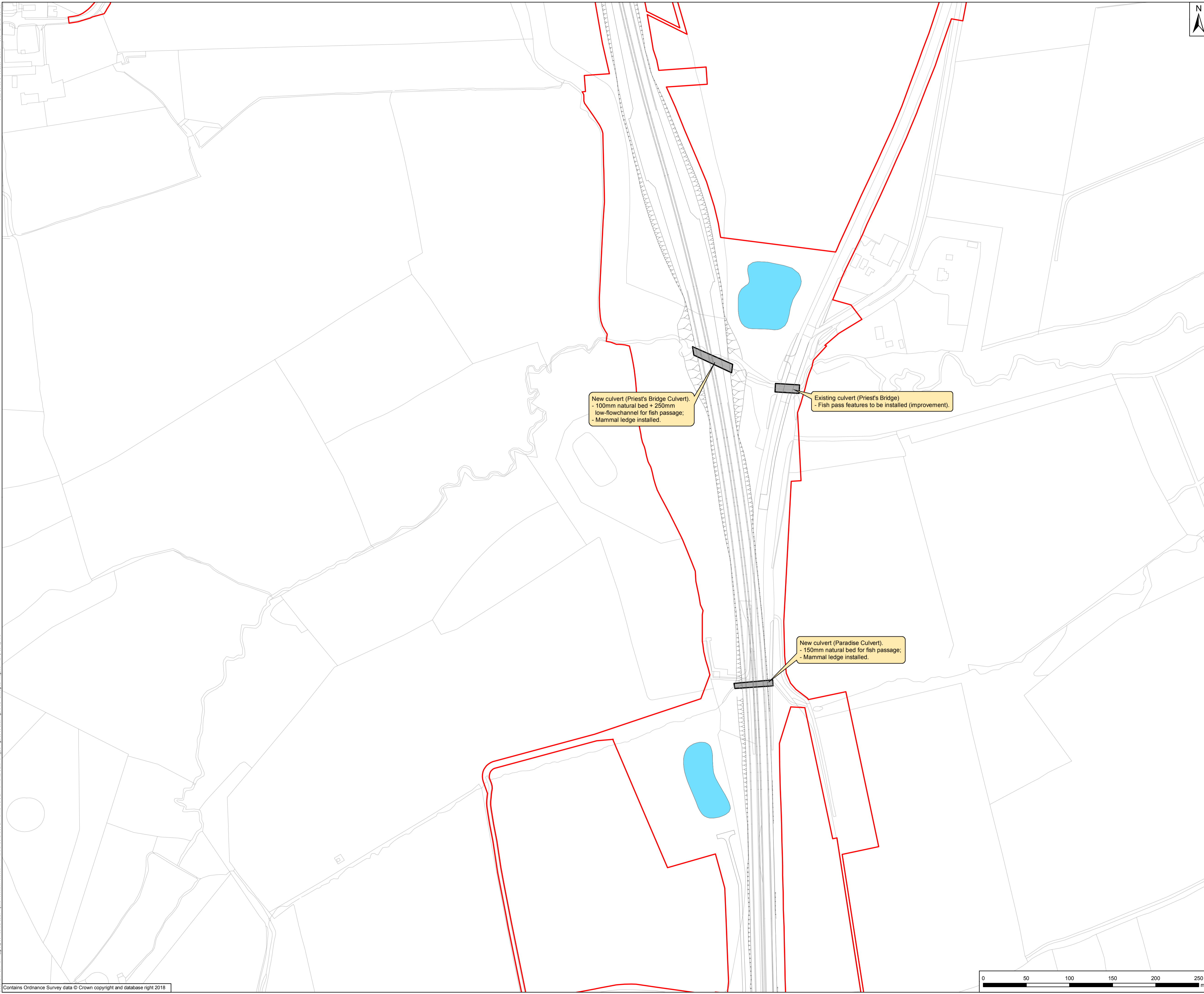
Drawing Title: Figure 9.2 Ecological Mitigation Plan
Page 3 of 13

Scale	1:2,000	Drawn	GH	Checked	JF	Approved	KS	Authorised	DM	
Original Size	A1	Date	01/04/19	Date	01/04/19	Date	01/04/19	Date	01/04/19	
Drawing Status	For information								Suitability	S1

Drawing Number	HE551459	Originator	WSP	Volume	6.5	Project Ref. No.	70044136
Project	M2F	Location	RP	Type	LE	Number	1942
Revision							P04



Date Saved: 24/09/2020 12:20:04 User Name: UKCDH01
 Document Path: \\uk.vgwgmap.com\central\data\Project\700360\70036004_A1_Northumberland\03_Environment\03_Environmental Statements\ES_Figures_05_2020\Figure 9.2 - Ecological Mitigation Plan (Public).indd



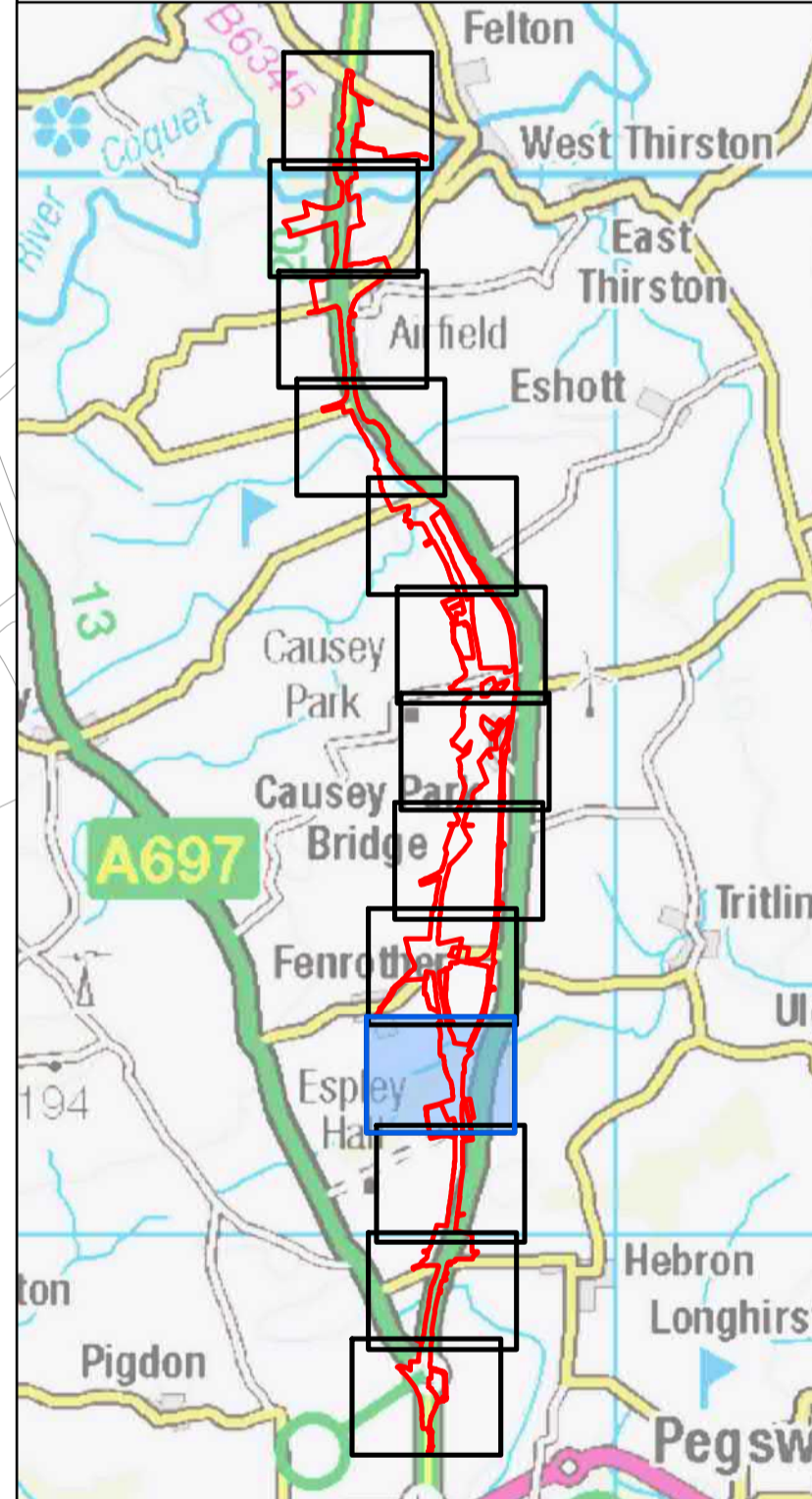
New culvert (Priest's Bridge Culvert).
 - 100mm natural bed + 250mm low-flow channel for fish passage;
 - Mammal ledge installed.

Existing culvert (Priest's Bridge)
 - Fish pass features to be installed (improvement).

New culvert (Paradise Culvert).
 - 150mm natural bed for fish passage;
 - Mammal ledge installed.

- Key**
- Order Limits
 - Areas Excluded from Order Limits
 - Scheme Layout
 - Compensation Area
 - Trees Being Surveyed for Roosting Bats
 - Bunding
 - Structure
 - Proposed Area for GCN Creation
 - Proposed Area for Bat Box Installation
 - Existing Pond
 - Detention Basin
 - Maintenance Easement
 - Badger Exclusion Fencing
 - Indicative Location of GCN Exclusion Fencing
 - New Channel
 - ✗ Ecological Feature

Information in relation to badger has been redacted from this figure.




PD4	June 2020	Fourth Issue	GH	JF	KS
PD3	18/09/19	Third Issue	GH	JF	KS
PD2	05/07/19	Second Issue	GH	JF	KS
PD1	01/04/19	First Issue	GH	JF	KS
Rev	Date	Description	By	CHKD	Apprd



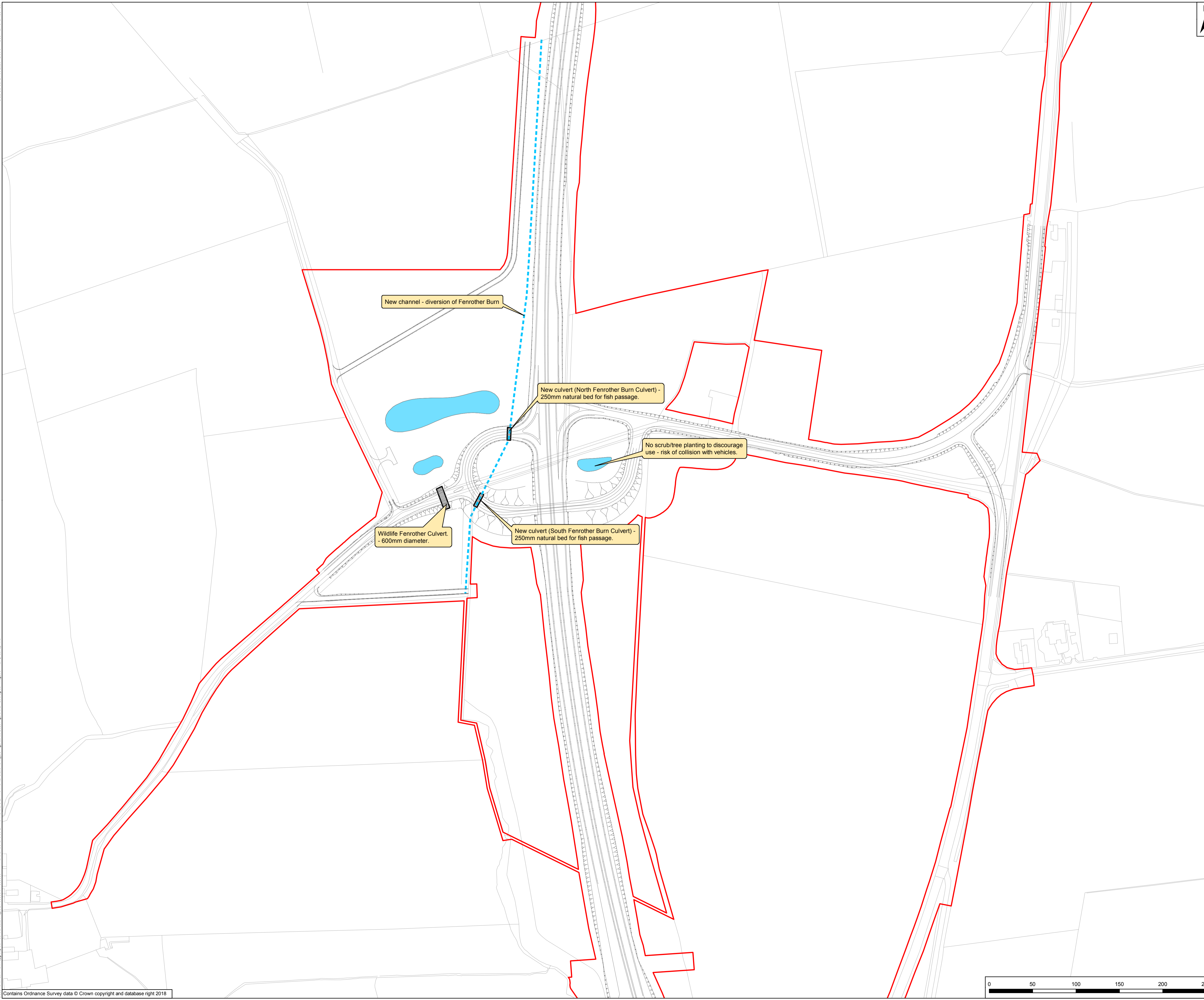
Client: A1 in Northumberland: Morpeth to Ellingham

Drawing Title: Figure 9.2 Ecological Mitigation Plan
Page 4 of 13

Scale	1:2,000	Drawn	GH	Checked	JF	Approved	KS	Authorised	DM	
Original Size	A1	Date	01/04/19	Date	01/04/19	Date	01/04/19	Date	01/04/19	
Drawing Status	For information								Suitability	S1
Drawing Number	HE551459	Project	WSP	Originator	Volume	6.5	Project Ref. No.	70044136	Revision	P04
M2F	Location	RP	Type	LE	Role	1942	Number			



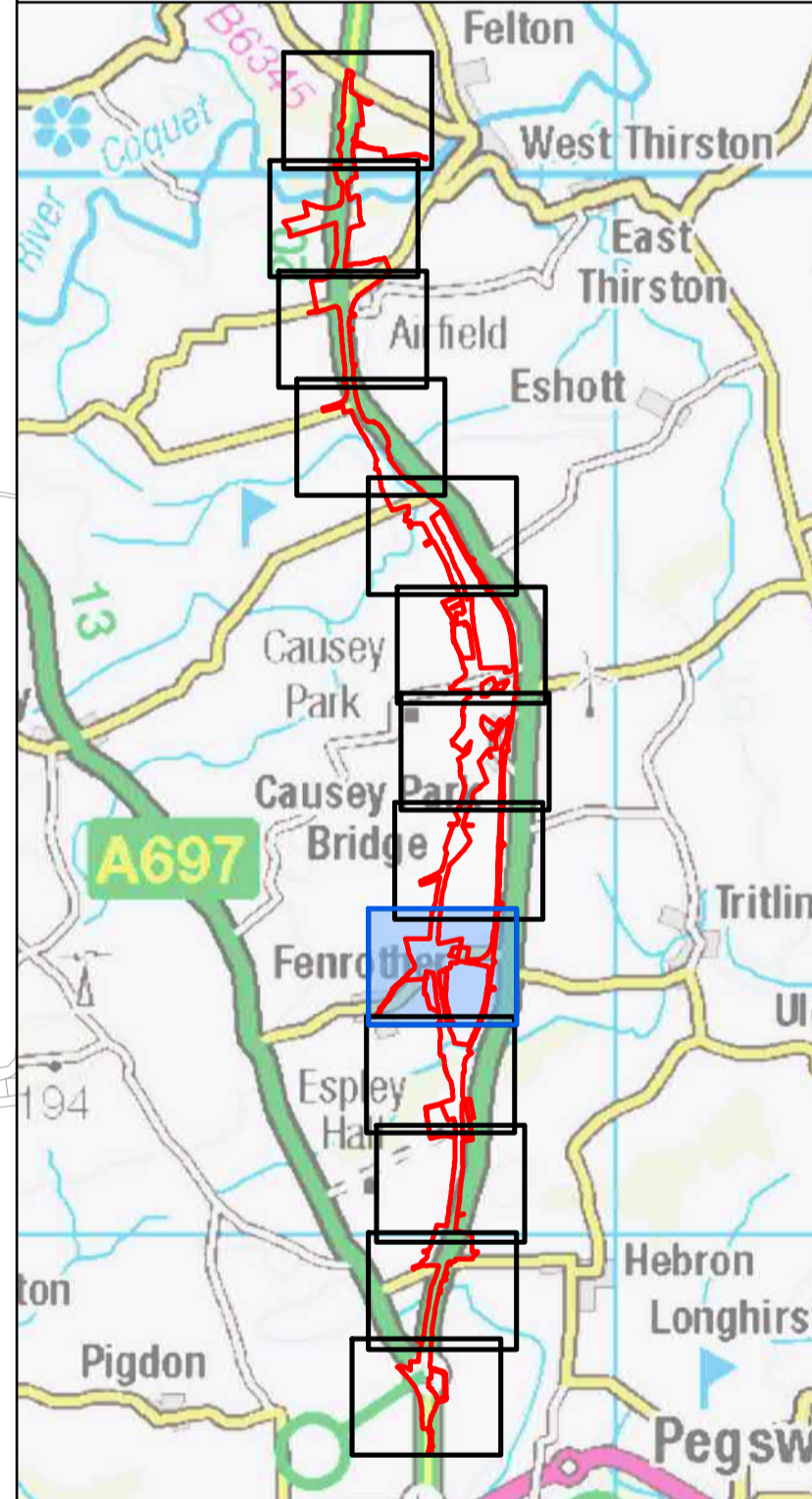
Date Saved: 24/09/2020 12:20:04 User Name: UKCDH01
 Document Path: \\uk.vgocorp.com\central\data\Project\700306\070020004_A1_Northumberland\03_Environment\03_Environmental Statements\ES_Figures_05_2020\Figure 9.2 - Ecological Mitigation Plan (Public).indd



Key

- Order Limits
- Areas Excluded from Order Limits
- Scheme Layout
- Compensation Area
- Trees Being Surveyed for Roosting Bats
- Bunding
- Structure
- Proposed Area for GCN Creation
- Proposed Area for Bat Box Installation
- Existing Pond
- Detention Basin
- Maintenance Easement
- Badger Exclusion Fencing
- Indicative Location of GCN Exclusion Fencing
- New Channel
- ✖ Ecological Feature

Information in relation to badger has been redacted from this figure.



Rev	Date	Description	By	CHKD	Apprd
P04	June 2020	Fourth Issue	GH	JF	KS
P03	18/09/19	Third Issue	GH	JF	KS
P02	05/07/19	Second Issue	GH	JF	KS
P01	01/04/19	First Issue	GH	JF	KS


Client

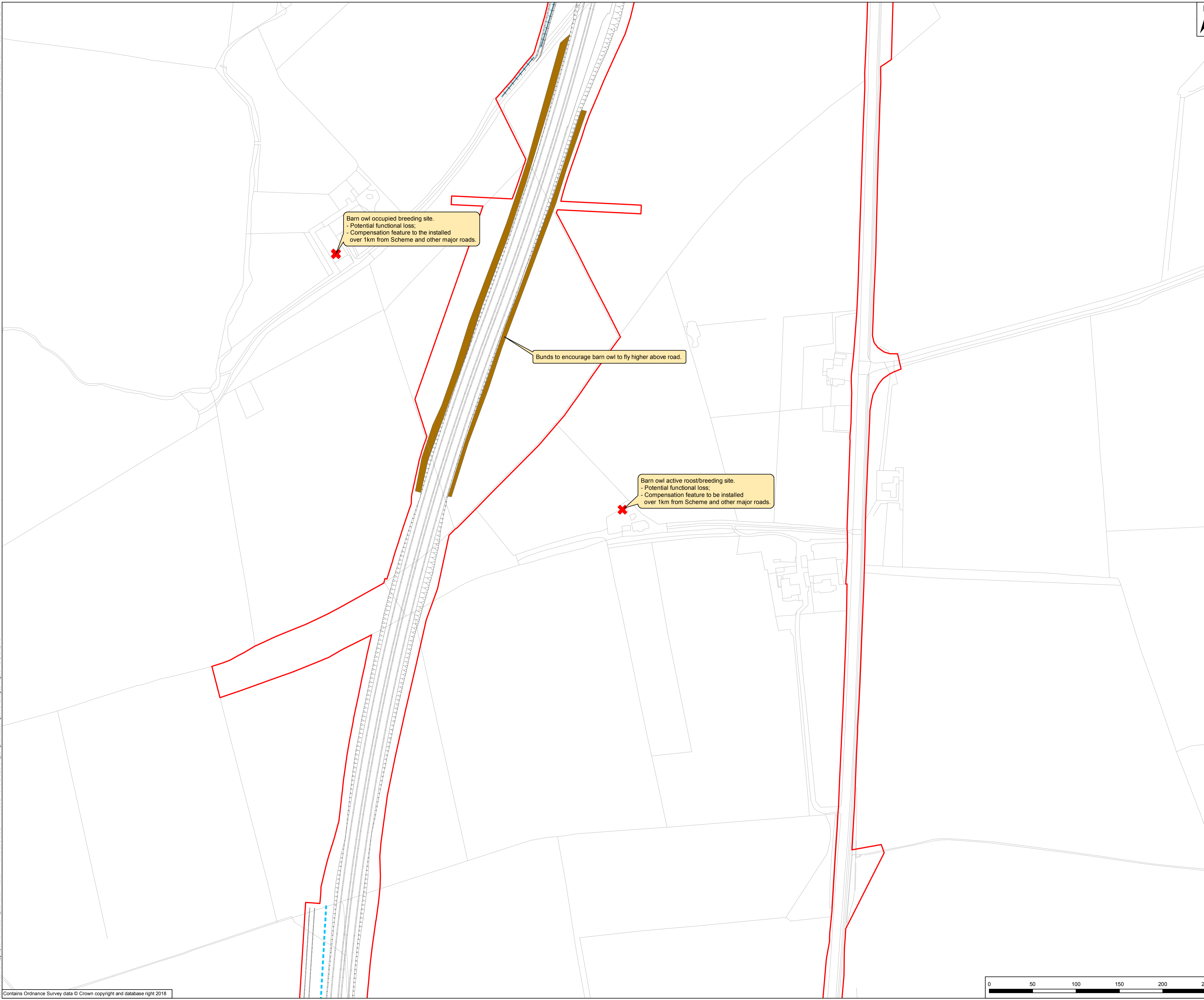
Project Title: A1 in Northumberland: Morpeth to Ellingham

Drawing Title: Figure 9.2 Ecological Mitigation Plan
Page 5 of 13

Scale	1:2,000	Drawn	GH	Checked	JF	Approved	KS	Authorised	DM	
Original Size	A1	Date	01/04/19	Date	01/04/19	Date	01/04/19	Date	01/04/19	
Drawing Status	For Information								Suitability	S1

Drawing Number	HE551459	Originator	WSP	Volume	6.5	Project Ref. No.	70044136	
Project	M2F	Location	RP	Type	LE	1942	Number	P04





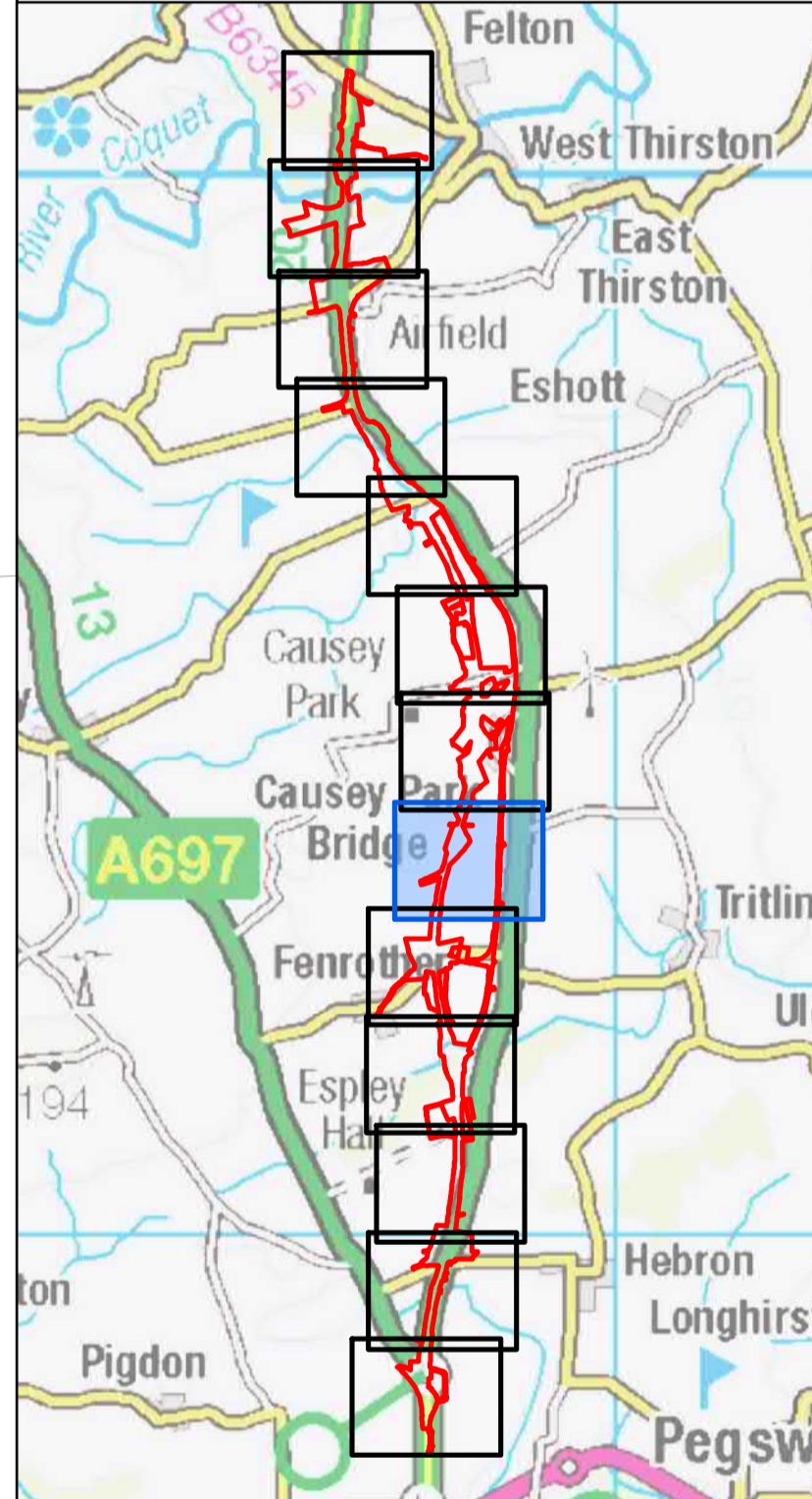
Barn owl occupied breeding site.
- Potential functional loss;
- Compensation feature to be installed over 1km from Scheme and other major roads.

Bunds to encourage barn owl to fly higher above road.

Barn owl active roost/breeding site.
- Potential functional loss;
- Compensation feature to be installed over 1km from Scheme and other major roads.

- Key**
- Order Limits
 - Areas Excluded from Order Limits
 - Scheme Layout
 - Compensation Area
 - Trees Being Surveyed for Roosting Bats
 - Bunding
 - Structure
 - Proposed Area for GCN Creation
 - Proposed Area for Bat Box Installation
 - Existing Pond
 - Detention Basin
 - Maintenance Easement
 - Badger Exclusion Fencing
 - Indicative Location of GCN Exclusion Fencing
 - New Channel
 - ✖ Ecological Feature

Information in relation to badger has been redacted from this figure.



PD4	June 2020	Fourth Issue	GH	JF	KS
P03	18/09/19	Third Issue	GH	JF	KS
P02	05/07/19	Second Issue	GH	JF	KS
P01	01/04/19	First Issue	GH	JF	KS
Rev	Date	Description	By	CHKD	Apprd



Client: **highways england**

Project Title: **A1 in Northumberland: Morpeth to Ellingham**

Drawing Title: **Figure 9.2 Ecological Mitigation Plan
Page 6 of 13**

Scale	1:2,000	Drawn	GH	Checked	JF	Approved	KS	Authorised	DM	
Original Size	A1	Date	01/04/19	Date	01/04/19	Date	01/04/19	Date	01/04/19	
Drawing Status	For Information								Suitability	S1

Drawing Number	HE551459	Originator	WSP	Volume	6.5	Project Ref. No.	70044136
Project		Type	RP	Role	LE	Number	1942
Revision							P04

